







Study Area Map
 Proposed Whitepath
 46 kilovolt
 Sub-Transmission Line and
 Proposed Whitepath Substation

Legend

-  Existing Substations
-  Proposed New Transmission Line
-  Existing Transmission Line
-  City Boundaries
-  USGS Water Bodies
-  Study Area

